

Climb Elev: 6,381.2 ft
 Avg Grade: 2
 Elev: 430.6 ft
 Terr Dist: 83.9 mi
 Climb Dist: 41.8 mi
 Elev: 430.6 ft

Show Text

Manual Scale

Max Ele

Min Ele

Day 2 Hancock Profile

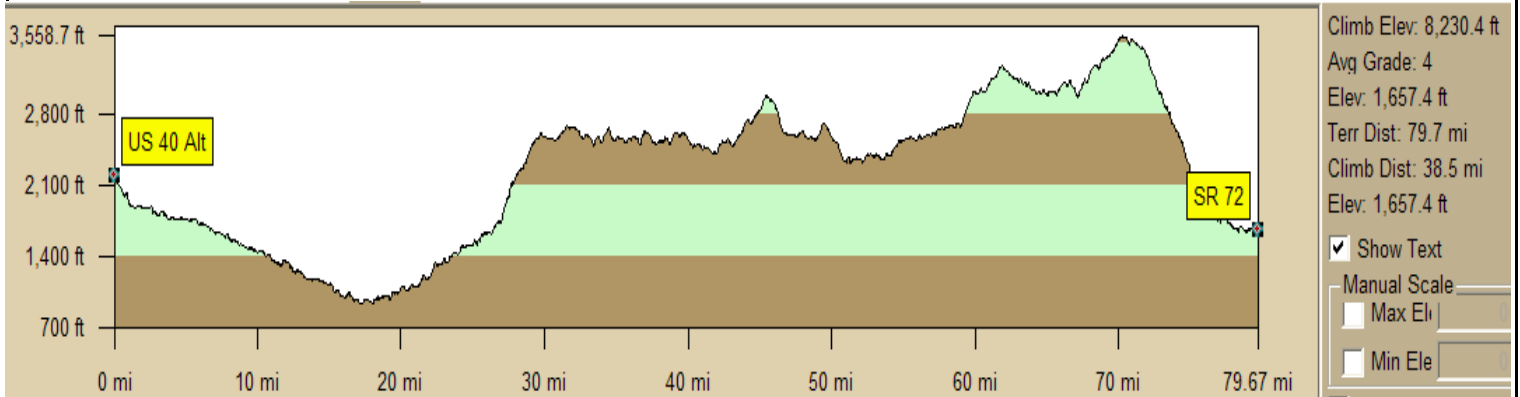
Day 4 Parsons

79 Miles

LEG	DIR	ROAD	TOTAL
		start Failingers Hotel Gunter <i>Frostburg</i>	
	L	W Main St US 40A	0.00
0.87	R	MD 936 (Upper Georges Creek Rd SW)	0.87
5.05	R	MD 36 (MD 936 (Lower George's Creek Rd))	5.92
4.37	S	MD 935 (MD 939 (Lower Georges Creek Rd SW))	10.29
3.11	S	MD 36 (Georges Creek Rd)	13.40
3.79	R	MD 135 (Clayton St)	17.19
2.07	R	Savage River Rd	19.26
6.15	KL	Spring Lick Rd	25.41
1.51	KR	Spring Lick Rd	26.92
5.27	S	Upper Green Glade Rd	32.19
0.67	KL	Green Glade Rd	32.86
1.47	KR	Steiding Church Rd	34.33
1.41	L	Turkey Neck Rd	35.74
0.64	R	Ardasley Farm Rd	36.38
0.42	KL	Pysell Crossent Rd	36.80
0.04	KR	MD 135 (Maryland Hwy)	36.84
4.98	L	MD 560 (E 3rd Ave)	41.82
9.23	L	US 50 (George Washington Hwy)	51.05
0.15	R	WV 90	51.20
12.90	KL	US 219	64.10
14.70	R	WV 72 (Chestnut St)	78.80

LEG	DIR	ROAD	TOTAL
0.58	Finish	Tucker Country Inn 304-478-2100	79.38

---- Fold Here ----



Day 4 Parsons Profile

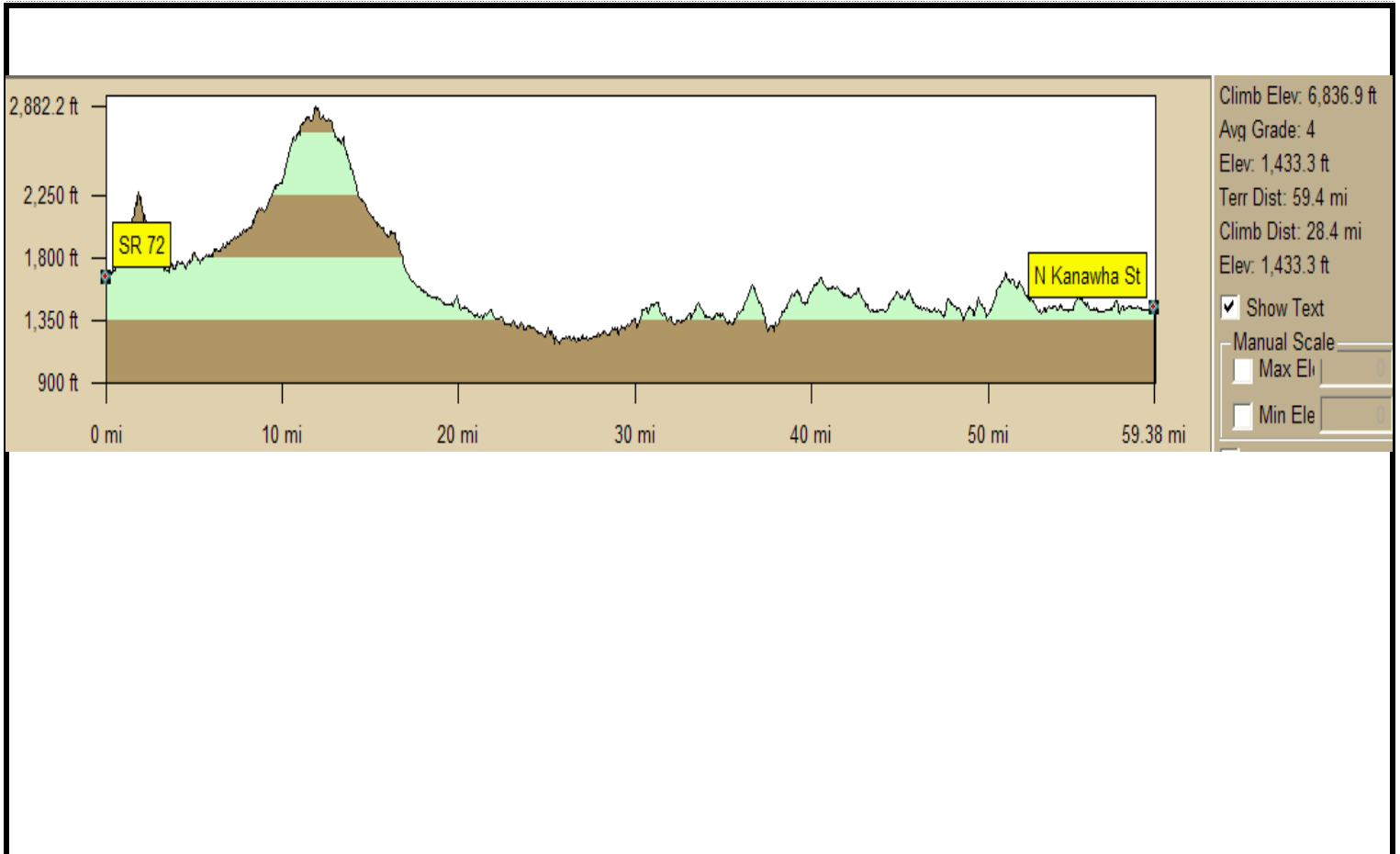
Day 5 Buckhannon

61 Miles

LEG	DIR	ROAD	TOTAL
		start Tucker Country Inn Parsons	
	S	WV 72 south	0.00
0.21	R	CR 17 (Smokey Hollow Rd)	0.21
3.11	L	CR 21 (Clover Run Rd)	3.32
5.64	KR	CR 21/1 (Johnstown Rd)	8.96
0.79	S	CR 19/4 (Streets Hill)	9.75
0.84	R	CR 19 (Hobson Rd)	10.59
0.48	L	CR 19 (Hobson Rd)	11.07
2.03	L	WV 38	13.10
8.32	R	WV 92	21.42
2.25	L	CR 10 (Clemtown)	23.67
1.63	L	CR 12/8 (B and O Rd)	25.30
2.61	KR	CR 12 (Laurel Creek)	27.91
1.64	L	CR 6 (Arden)	29.55
3.44	KL	US 119 (Beverley - Fairmont Pike)	32.99
4.14	L	Locust Ave	37.13
0.07	R	N Walnut St	37.20
0.33	R	Pike St	37.53
0.07	KR	US 250 (Pike St)	37.60
0.16	L	US 119 (Mansfield Dr)	37.76
3.87	KR	US 119	41.63
4.34	KL	CR 11 (Audra Park Rd)	45.97

LEG	DIR	ROAD	TOTAL
2.93	R	CR 46 (Hall)	48.90
0.73	KR	CR 46/1 (Hall)	49.63
1.52	KR	CR 13 (Post Mill)	51.15
2.15	KR	CR 13 (Post Mill)	53.30
1.42	KL	CR 4/5 (Macedonia Rd)	54.72
0.41	KL	CR 13 (Hall Rd)	55.13
3.12	L	1st St	58.25
0.30	L	N Florida St	58.55
0.22	R	CR 150 (N Florida St)	58.77
0.54	KR	Old Weston Rd	59.31
0.46	KL	CR 12 (Old Weston Rd)	59.77
1.37	L	WBUC Road	61.14
0.07	R	CR 32/2 (Freemans Frenchton)	61.21
0.05		Finish Hampton Inn 304-473-0900	61.26

---- Fold Here ----



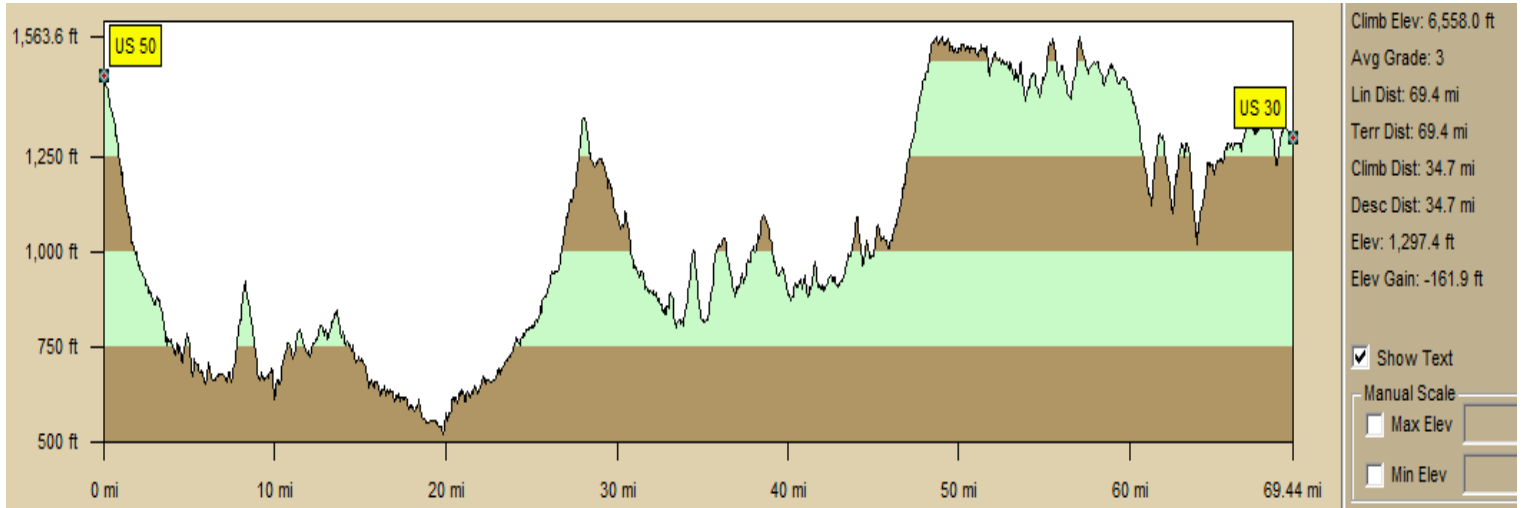
Day 9 Breezewood

70 Miles

LEG	DIR	ROAD	TOTAL
		start South Branch Inn <i>Shanks</i>	
	R	US 50 West	0.00
3.26	R	WV 28 (N High St) <i>Romney</i>	3.26
8.68	S	CR 1	11.94
7.83	S	Toll Bridge	19.77
0.00	S	Green Spring Rd	19.77
0.34	L	Opessa St <i>Oldtown, MD</i>	20.11
0.11	R	Oldtown Cemetery Rd	20.22
0.05	KL	MD 51 (Industrial Blvd)	20.27
2.80	KR	Cresap Mill Rd SE	23.07
6.17	S	Williams Rd SE	29.24
1.57	KR	Murleys Branch Rd	30.81
2.49	S	Murleys Branch Rd	33.30
1.56	R	Black Valley Rd	34.86
1.90	L	PA 326	36.76
8.50	S	SR 2013 Chaneyville Rd	45.26
10.10	L	PA 26 (Clear Ridge Rd)	55.36
6.03	R	SR 2020 (Winding Ridge Rd)	61.39
1.23	L	SR 1006 (Ritchey Rd)	62.62
0.82	KR	SR 1026 (Pointer Rd)	63.44
2.77	KL	SR 2029 (E Mattie Rd)	66.21
2.57	L	SR 2029 (Breezewood Park Rd)	68.78

LEG	DIR	ROAD	TOTAL
0.58	R	US 30 (Lincoln Hwy S Main St)	69.36
0.20		Finish Holiday Inn Express 814-735-7666	69.56

---- Fold Here ----



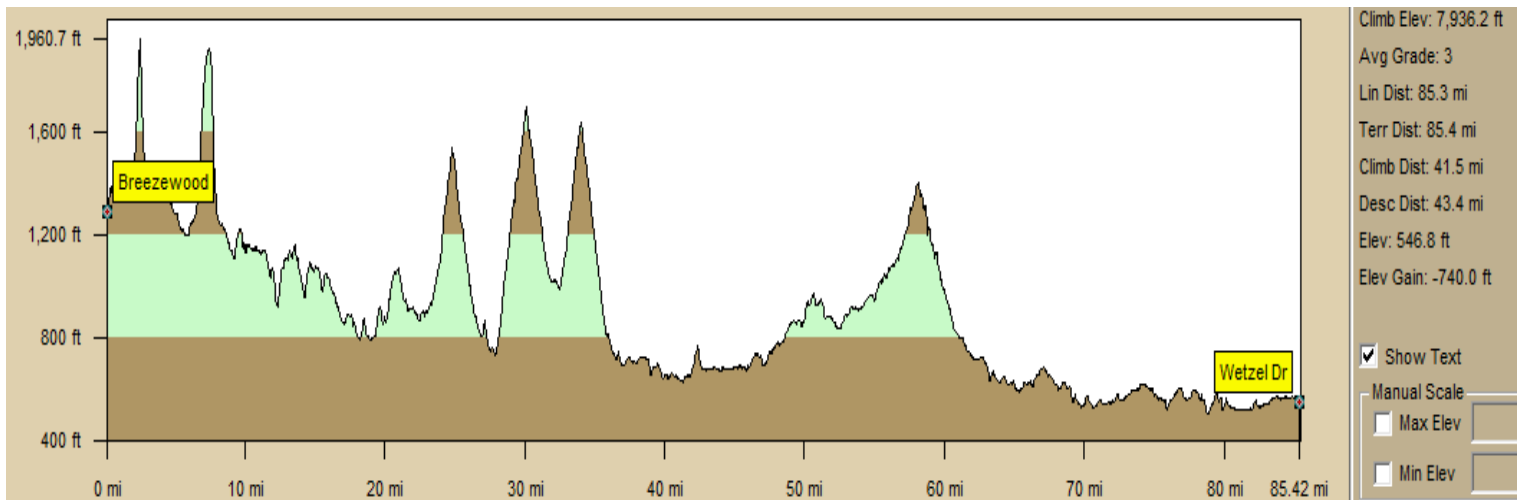
Day 10 Hanover

85 Miles

LEG	DIR	ROAD	TOTAL
		start Holiday Inn Express	
	S	US 30 East Lincoln Hwy	0.00
0.50	KL	Abandoned Pa Tpke	0.50
8.56	L	Pump Station Rd	9.06
0.54	R	SR 4007 (N Hess Rd)	9.60
1.22	S	SR 4004 (N Hess Rd)	10.82
2.01	KR	PA 655 (Waterfall Rd)	12.83
0.56	S	SR 4014 (Pitt St)	13.39
0.07	KR	PA 475 <i>Hustontown</i>	13.46
2.40	L	Forbes Trail Rd	15.86
1.98	L	US 522 (Great Cove Rd)	17.84
4.08	KR	SR 1010 <i>Burnt Cabins</i>	21.92
0.62	S	Grist Mill Rd	22.54
0.17	KL	SR 1005	22.71
2.16	L	SR 4004 (Fannettsburg Rd W)	24.87
11.40	S	PA 533 (Upper Strasburg Rd)	36.27
3.04	R	PA 997 (Cumberland Hwy)	39.31
13.30	L	US 30 (Lincoln Way E)	52.61
9.51	L	Hilltown Rd	62.12
3.01	KR	Mummasburg Rd	65.13
0.08	L	Goldenville Rd	65.21
4.41	R	PA 394 (Shrivers Corner Rd)	69.62

LEG	DIR	ROAD	TOTAL
3.39	KR	Coleman Rd	73.01
1.70	R	US 30 (York Rd)	74.71
0.05	L	Centennial Rd	74.76
6.02	L	Chapel Rd	80.78
0.85	R	Edgegrove Rd	81.63
0.89	R	Oxford Ave	82.52
0.74	KL	Kindig Ln	83.26
0.85	L	High St <i>Hanover</i>	84.11
0.82	R	Wetzel Dr	84.93
0.18		Finish Super 8 Motel 717-630-8888	85.11

---- Fold Here ----



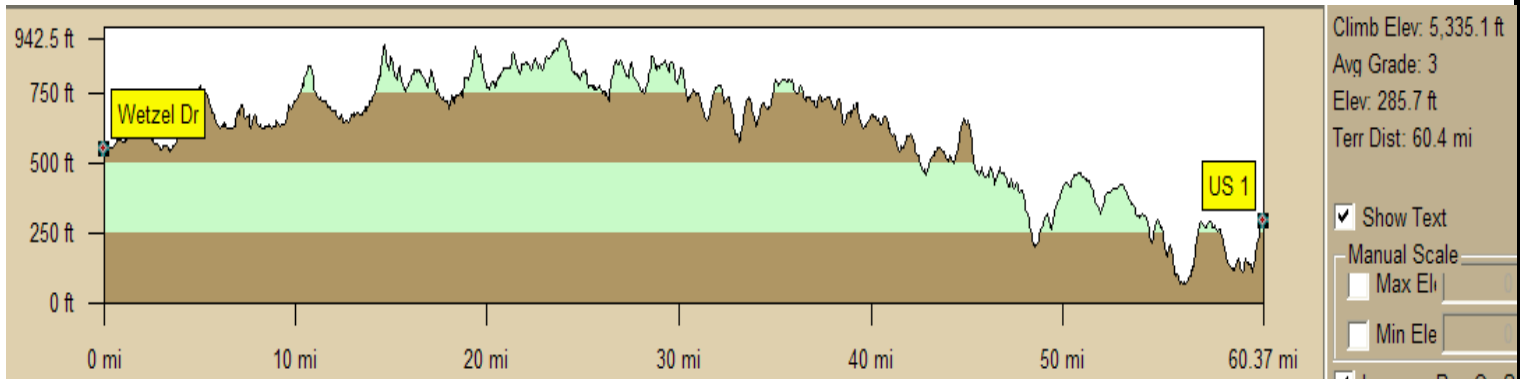
Day 11 Spready Oak

60 Miles

LEG	DIR	ROAD	TOTAL
		start Super 8 Hanover	
	S	Wetzel Dr	0.00
0.06	R	PA 94 (Carlisle St)	0.06
0.08	L	Eisenhower Dr	0.14
1.36	R	PA 194 (Broadway (Abbottstown Pike))	1.50
0.48	L	Wilson Ave	1.98
1.13	KL	Ridge Ave	3.11
0.79	S	Grandview Rd	3.90
1.02	L	PA 216 (Blooming Grove Rd)	4.92
9.66	R	PA 516 (Steltz Rd)	14.58
0.12	KL	PA 851 (Steltz Rd)	14.70
1.57	KL	Bonair Rd	16.27
0.17	S	Bonnair Rd	16.44
0.74	KR	SR 3011 (Bonair Rd)	17.18
1.37	L	SR 3004 (Bowser School Rd)	18.55
2.73	S	PA 851 (Stelz Rd)	21.28
0.20	KR	W Main St	21.48
0.22	KL	N Constitution Ave	21.70
1.65	L	SR 3001 (S Main St)	23.35
0.23	R	E Tolna Rd	23.58
1.44	L	SR 2078 (Windy Hill Rd)	25.02
0.15	R	Deer Creek Rd	25.17

LEG	DIR	ROAD	TOTAL
1.00	L	Five Forks Rd	26.17
1.35	KR	PA 851 (Bridgeview Rd)	27.52
1.47	L	PA 851 (W Pennsylvania Ave (Hollow Rd))	28.99
11.20	S	MD 624 (Graceton Rd)	40.19
1.01	KR	MD 624 (Graceton Rd) MD State Border	41.20
0.31	L	MD 136 (Whiteford Rd)	41.51
8.84	L	MD 440 (Dublin Rd)	50.35
1.79	L	US 1 (Conowingo Rd)	52.14
7.97		Finish Spready Oak Family Restaurant	60.11

---- Fold Here ----



Day 11 Spready Oak Profile